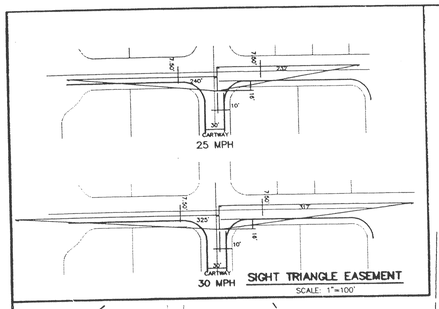
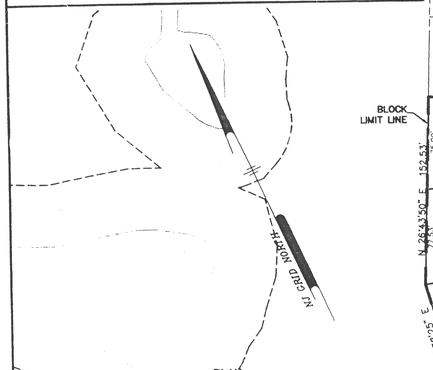
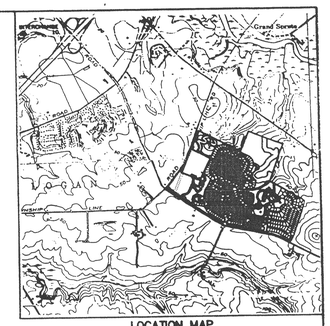






2949

GENERAL NOTES

1. OUTBOUND SURVEY BASED ON SURVEY OF BLOCK 3, LOTS 10,11,12,13 & 15 BY PENNONI ASSOC., INC. ON 11/21/96 AND 12/12/96 FB. 94, PGS. 29-50.
2. 100 YEAR FLOOD ELEVATION IS 9.0 (NGVD 1929.)
3. BEARINGS ARE BASED ON THE NJ STATE PLANE COORDINATE SYSTEM.
4. BLOCK AND LOT NUMBERS REFER TO THE OFFICIAL WOOLWICH TAX MAPS.
5. REFERENCE PLANS :
   - B. SURVEY FOR GLOUCESTER NEW COMMUNITIES COMPANY FOR HOWARD A. KIKER, BY A. W. MARTIN ASSOC., SHT No 3183-7, DATED 3/23/73.
   - F. SURVEY FOR GLOUCESTER NEW COMMUNITIES COMPANY FOR SALVATORE & ALFIA MAUGERI, BY A. W. MARTIN ASSOC., SHT No 3183-17, DATED 5/9/73.
   - L. SURVEY FOR GLOUCESTER NEW COMMUNITIES COMPANY FOR CASELLA BROTHERS INC., BY A. W. MARTIN ASSOC., SHT No 3183-48, DATED 7/19/73.
6. RIGHT OF WAY EASEMENTS FOR ASHBURN WAY, BRYAN PLACE, SPRUCE TRAIL, ETHAN TERRACE, AND HOLLY DRIVE (AS SHOWN) ARE DEDICATED TO THE TOWNSHIP OF WOOLWICH.
7. STORM SEWER EASEMENTS (AS SHOWN) ARE DEDICATED TO THE TOWNSHIP OF WOOLWICH.

CURVE TABLE

CURVE	RADIUS	LENGTH	CHORD	BEARING	DELTA
C50	225.00'	159.87'	156.51'	S 43°08'25" E	40°42'39"
C51	225.00'	126.49'	124.81'	S 63°09'45" E	32°12'56"
C52	225.00'	32.13'	32.10'	N 51°00'40" E	8°10'49"
C53	225.00'	5.33'	5.33'	N 46°55'16" E	1°21'33"
C53B	225.00'	3.42'	3.42'	N 47°41'48" E	0°52'16"
C54	225.00'	90.13'	89.53'	N 71°30'01" E	22°56'55"
C54A	225.00'	64.60'	64.36'	S 15°26'20" E	16°27'00"
C54B	225.00'	43.91'	43.84'	S 31°40'18" E	11°10'55"
C55	225.00'	43.52'	43.45'	S 42°44'43" E	11°04'44"
C55A	225.00'	43.52'	43.45'	S 53°49'27" E	11°04'44"
C55B	225.00'	43.52'	43.45'	S 64°54'11" E	11°04'44"
C56	225.00'	80.79'	80.35'	N 79°09'01" E	20°34'44"
C56A	175.00'	62.83'	62.49'	N 79°09'01" E	20°34'44"
C56B	175.00'	17.96'	17.95'	N 68°51'39" E	5°52'59"
C56C	175.00'	44.87'	44.75'	N 79°09'01" E	14°41'45"
C57	175.00'	98.18'	96.90'	S 69°03'51" E	32°08'31"
C57A	175.00'	63.26'	62.92'	S 53°00'06" E	20°42'58"
C57B	175.00'	34.92'	34.86'	S 37°56'36" E	11°25'46"
C58	175.00'	118.40'	116.14'	S 37°41'01" E	38°45'53"
C59	175.00'	141.72'	137.91'	S 74°04'28" E	46°24'19"
C60	45.00'	34.12'	33.31'	N 39°16'19" E	43°26'42"
C60A	45.00'	15.00'	14.93'	N 17°36'40" E	19°05'49"
C61	175.00'	198.44'	188.27'	S 89°03'08" E	64°58'10"
C62	175.00'	149.97'	145.32'	N 57°24'49" E	49°05'37"
C63	475.00'	149.97'	149.32'	S 71°14'33" E	18°05'37"
C64	475.00'	259.81'	256.61'	S 57°19'50" E	31°20'44"
C65	425.00'	139.19'	138.59'	S 56°56'37" E	18°46'03"
C66	425.00'	119.15'	118.78'	S 40°49'50" E	16°03'47"
C67	425.00'	140.81'	140.13'	S 24°54'19" E	18°59'06"
C68	225.00'	143.93'	141.49'	S 63°16'10" E	36°39'19"
C69	225.00'	33.55'	33.52'	S 45°00'51" E	8°32'49"
C70	225.00'	33.55'	33.52'	S 36°28'02" E	8°32'49"
C71	225.00'	33.55'	33.52'	S 27°55'13" E	8°32'49"
C72	225.00'	43.03'	42.97'	S 18°58'51" E	10°57'31"
C73	225.00'	126.01'	124.33'	S 41°38'21" E	32°05'12"
C74	225.00'	30.06'	30.04'	S 57°41'57" E	7°39'06"
C75	175.00'	118.40'	116.14'	S 37°41'01" E	38°45'53"
C76	175.00'	141.72'	137.91'	S 74°04'28" E	46°24'19"
C77	45.00'	34.12'	33.31'	N 39°16'19" E	43°26'42"
C78	45.00'	15.00'	14.93'	N 17°36'40" E	19°05'49"
C79	175.00'	198.44'	188.27'	S 89°03'08" E	64°58'10"
C80	175.00'	149.97'	145.32'	N 57°24'49" E	49°05'37"
C81	475.00'	149.97'	149.32'	S 71°14'33" E	18°05'37"
C82	475.00'	259.81'	256.61'	S 57°19'50" E	31°20'44"
C83	425.00'	139.19'	138.59'	S 56°56'37" E	18°46'03"
C84	425.00'	119.15'	118.78'	S 40°49'50" E	16°03'47"
C85	425.00'	140.81'	140.13'	S 24°54'19" E	18°59'06"
C86	225.00'	143.93'	141.49'	S 63°16'10" E	36°39'19"
C87	225.00'	33.55'	33.52'	S 45°00'51" E	8°32'49"
C88	225.00'	33.55'	33.52'	S 36°28'02" E	8°32'49"
C89	225.00'	33.55'	33.52'	S 27°55'13" E	8°32'49"
C90	225.00'	43.03'	42.97'	S 18°58'51" E	10°57'31"
C91	225.00'	126.01'	124.33'	S 41°38'21" E	32°05'12"
C92	225.00'	30.06'	30.04'	S 57°41'57" E	7°39'06"
C93	175.00'	118.40'	116.14'	S 37°41'01" E	38°45'53"
C94	175.00'	141.72'	137.91'	S 74°04'28" E	46°24'19"
C95	45.00'	34.12'	33.31'	N 39°16'19" E	43°26'42"
C95A	45.00'	15.00'	14.93'	N 17°36'40" E	19°05'49"
C96	175.00'	198.44'	188.27'	S 89°03'08" E	64°58'10"
C97	175.00'	149.97'	145.32'	N 57°24'49" E	49°05'37"
C98	475.00'	149.97'	149.32'	S 71°14'33" E	18°05'37"
C99	475.00'	259.81'	256.61'	S 57°19'50" E	31°20'44"
C100	425.00'	139.19'	138.59'	S 56°56'37" E	18°46'03"
C101	425.00'	119.15'	118.78'	S 40°49'50" E	16°03'47"
C102	425.00'	140.81'	140.13'	S 24°54'19" E	18°59'06"
C103	225.00'	143.93'	141.49'	S 63°16'10" E	36°39'19"
C104	225.00'	33.55'	33.52'	S 45°00'51" E	8°32'49"
C105	225.00'	33.55'	33.52'	S 36°28'02" E	8°32'49"
C106	225.00'	33.55'	33.52'	S 27°55'13" E	8°32'49"
C107	225.00'	43.03'	42.97'	S 18°58'51" E	10°57'31"
C108	225.00'	126.01'	124.33'	S 41°38'21" E	32°05'12"
C109	225.00'	30.06'	30.04'	S 57°41'57" E	7°39'06"
C110	175.00'	118.40'	116.14'	S 37°41'01" E	38°45'53"
C111	175.00'	141.72'	137.91'	S 74°04'28" E	46°24'19"
C112	45.00'	34.12'	33.31'	N 39°16'19" E	43°26'42"
C112A	45.00'	15.00'	14.93'	N 17°36'40" E	19°05'49"
C113	175.00'	198.44'	188.27'	S 89°03'08" E	64°58'10"
C114	175.00'	149.97'	145.32'	N 57°24'49" E	49°05'37"
C115	475.00'	149.97'	149.32'	S 71°14'33" E	18°05'37"
C116	475.00'	259.81'	256.61'	S 57°19'50" E	31°20'44"
C117	425.00'	139.19'	138.59'	S 56°56'37" E	18°46'03"
C118	425.00'	119.15'	118.78'	S 40°49'50" E	16°03'47"
C119	425.00'	140.81'	140.13'	S 24°54'19" E	18°59'06"
C120	225.00'	143.93'	141.49'	S 63°16'10" E	36°39'19"
C121	225.00'	33.55'	33.52'	S 45°00'51" E	8°32'49"
C122	225.00'	33.55'	33.52'	S 36°28'02" E	8°32'49"
C123	225.00'	33.55'	33.52'	S 27°55'13" E	8°32'49"
C124	225.00'	43.03'	42.97'	S 18°58'51" E	10°57'31"
C125	225.00'	126.01'	124.33'	S 41°38'21" E	32°05'12"
C126	225.00'	30.06'	30.04'	S 57°41'57" E	7°39'06"
C127	175.00'	118.40'	116.14'	S 37°41'01" E	38°45'53"
C128	175.00'	141.72'	137.91'	S 74°04'28" E	46°24'19"
C129	45.00'	34.12'	33.31'	N 39°16'19" E	43°26'42"
C129A	45.00'	15.00'	14.93'	N 17°36'40" E	19°05'49"
C130	175.00'	198.44'	188.27'	S 89°03'08" E	64°58'10"
C131	175.00'	149.97'	145.32'	N 57°24'49" E	49°05'37"
C132	475.00'	149.97'	149.32'	S 71°14'33" E	18°05'37"
C133	475.00'	259.81'	256.61'	S 57°19'50" E	31°20'44"
C134	425.00'	139.19'	138.59'	S 56°56'37" E	18°46'03"
C135	425.00'	119.15'	118.78'	S 40°49'50" E	16°03'47"
C136	425.00'	140.81'	140.13'	S 24°54'19" E	18°59'06"
C137	225.00'	143.93'	141.49'	S 63°16'10" E	36°39'19"
C138	225.00'	33.55'	33.52'	S 45°00'51" E	8°32'49"
C139	225.00'	33.55'	33.52'	S 36°28'02" E	8°32'49"
C140	225.00'	33.55'	33.52'	S 27°55'13" E	8°32'49"
C141	225.00'	43.03'	42.97'	S 18°58'51" E	10°57'31"
C142	225.00'	126.01'	124.33'	S 41°38'21" E	32°05'12"
C143	225.00'	30.06'	30.04'	S 57°41'57" E	7°39'06"
C144	175.00'	118.40'	116.14'	S 37°41'01" E	38°45'53"
C145	175.00'	141.72'	137.91'	S 74°04'28" E	46°24'19"
C146	45.00'	34.12'	33.31'	N 39°16'19" E	43°26'42"
C147	45.00'	15.00'	14.93'	N 17°36'40" E	19°05'49"
C148	175.00'	198.44'	188.27'	S 89°03'08" E	64°58'10"
C149	175.00'	149.97'	145.32'	N 57°24'49" E	49°05'37"
C150	475.00'	149.97'	149.32'	S 71°14'33" E	18°05'37"
C151	475.00'	259.81'	256.61'	S 57°19'50" E	31°20'44"
C152	425.00'	139.19'	138.59'	S 56°56'37" E	18°46'03"
C153	425.00'	119.15'	118.78'	S 40°49'50" E	16°03'47"
C154	425.00'	140.81'	140.13'	S 24°54'19" E	18°59'06"
C155	225.00'	143.93'	141.49'	S 63°16'10" E	36°39'19"
C156	225.00'	33.55'	33.52'	S 45°00'51" E	8°32'49"
C157	225.00'	33.55'	33.52'	S 36°28'02" E	8°32'49"
C158	225.00'	33.55'	33.52'	S 27°55'13" E	8°32'49"
C159	225.00'	43.03'	42.97'	S 18°58'51" E	10°57'31"
C160	225.00'	126.01'	124.33'	S 41°38'21" E	32°05'12"
C161	225.00'	59.89'	59.64'	S 27°37'42" E	15°13'58"

LEGEND

EXISTING		PROPOSED
W	WETLANDS LINE	
□	CONCRETE MONUMENT	■
⊙	I. PIN / PIPE	●
[X]	BLOCK NO.	3.01
(X)	LOT NO.	2
	PROPERTY LINE / RIGHT OF WAY	
	EASEMENT	

OWNER:

GLOUCESTER NEW COMMUNITIES CO. INC.
VILLAGE CENTER DRIVE
SWEDESBORO, N.J. 08085

GRAPHIC SCALE

50 0 25 50 100 200
(IN FEET)
1 inch = 50 ft.

ZONING INFORMATION

ZONING CLASSIFICATION: "RMD" – RESIDENTIAL MEDIUM DENSITY
USE: SINGLE FAMILY DETACHED DWELLING UNITS

	REQUIRED	PROPOSED
LOT AREA	6,500 S.F.	7,105 S.F.
LOT WIDTH	60 FT.	64.89 FT.
FRONT YARD SETBACK	25 FT.	25 FT.
SIDE YARD SETBACK	10 FT.	10 FT.
REAR YARD SETBACK	10 FT.	20 FT. (1)
BUILDING COVERAGE	35%	35%
BUILDING HEIGHT	35 FT.	35 FT.
MAXIMUM GROSS DENSITY	6.5	

NOTE:
1) A SPECIAL 20' SETBACK IS TO BE USED.

SUBDIVISION DECLARATIONS

SUBDIVISION OF POPLAR POINT AT WEATHERBY – PHASE II
LOTS 10,11,12,13,15 BLOCK 3 ZONE RMD
DATE 6/01/98 SCALE 1"=50'
APPLICANT SUMMIT VENTURES L.L.C.
ADDRESS 1920 FRONTAGE ROAD, SUITE 107, LANDMARK II CHERRY HILL, NEW JERSEY 08034-2270
SUBDIVISION CONTROL NUMBER

IT IS HEREBY CERTIFIED THAT THE LANDS SUBDIVIDED BY THIS MAP ARE OWNED BY TITLE OF RECORD AND THAT CONSENT TO THE APPROVAL OF SAID MAP IS GIVEN.

August 7, 1998 — OWNER

I HEREBY CERTIFY THAT ALL REQUIRED IMPROVEMENTS HAVE BEEN INSTALLED OR A BOND POSTED IN COMPLIANCE WITH ALL APPLICABLE CODES AND ORDINANCES AND THAT ALL CONDITIONS TO APPROVAL HAVE BEEN SATISFIED.
I VERIFY THAT PAYMENT OF MUNICIPAL TAXES OR ASSESSMENTS IS CURRENT.
I CERTIFY THAT A BOND HAS BEEN GIVEN TO THE MUNICIPALITY, GUARANTEEING THE FUTURE SETTING OF THE MONUMENTS SHOWN ON THIS MAP AND SO DESIGNATED.
I CERTIFY THAT THE PUBLIC STREETS OR OTHER WAYS SHOWN HEREON HAVE BEEN APPROVED AS TO LOCATION AND WIDTH AND NAMES BY THE PROPER AUTHORITY.

9-9-98 — Kaye Talbot — TOWNSHIP CLERK

I HEREBY CERTIFY THAT ALL REQUIRED IMPROVEMENTS HAVE BEEN INSTALLED OR A BOND POSTED IN COMPLIANCE WITH ALL APPLICABLE CODES AND ORDINANCES AND THAT ALL CONDITIONS TO APPROVAL HAVE BEEN SATISFIED.
I HAVE CAREFULLY EXAMINED THIS MAP AND FIND IT CONFORMS WITH THE PROVISIONS OF "THE MAP FILING LAW" AND THE MUNICIPAL ORDINANCES AND REQUIREMENTS APPLICABLE THERETO.

8/27/98 — Robert A. Hoyt, PE — TOWNSHIP ENGINEER

THIS MAP IS HEREBY APPROVED BY THE PLANNING BOARD OF WOOLWICH TOWNSHIP, GLOUCESTER COUNTY, NEW JERSEY

8-28-98 — Albert C. Stricker Jr. — DATE / CHAIRMAN, PLANNING BOARD

I CERTIFY THAT THIS MAP WAS DULY APPROVED BY RESOLUTION OF THE PLANNING BOARD AT AN OFFICIAL MEETING HELD ON 8-6-98 AND SHALL BE FILED ON OR BEFORE 11-27-98
I HEREBY FURTHER CERTIFY THAT THE PLANNING BOARD IS THE CONSTITUTED PROPER AUTHORITY.

8-28-98 — Susan Osborn — DATE / SECRETARY OF PLANNING BOARD

THIS MAP HAS BEEN REVIEWED AS PRESCRIBED BY R.S. 40:27-6.2 AND HAS BEEN APPROVED AS REQUIRED BY R.S. 40:27-6.3 ON _____

DATE — P.B. CHAIRMAN OR PLANNING DIRECTOR FOR THE GLOUCESTER COUNTY PLANNING BOARD

DATE — ATTEST

THIS MAP IS CERTIFIED TO THE REGISTER OF DEEDS AS CONFORMING TO THE PROVISIONS OF "THE MAP FILING LAW".

DATE — P.B. CHAIRMAN OR PLANNING DIRECTOR FOR THE GLOUCESTER COUNTY PLANNING BOARD

I HEREBY CERTIFY THAT TO THE BEST OF MY KNOWLEDGE AND BELIEF THIS MAP AND LAND SURVEY DATED 12/12/96 MEETS THE MINIMUM SURVEY DETAIL REQUIREMENTS AS PROMULGATED BY THE STATE BOARD OF PROFESSIONAL ENGINEERS AND LAND SURVEYORS AND HAS BEEN MADE UNDER MY SUPERVISION, AND COMPLIES WITH THE PROVISIONS OF "THE MAP FILING LAW" AND THAT THE OUTBOUND MONUMENTS AS SHOWN HAVE BEEN FOUND OR SET.

I DO FURTHER CERTIFY THAT THE MONUMENTS AS DESIGNATED AND SHOWN HEREON HAVE BEEN SET

8/16/98 — DATE

DENNIS S. DIBLASIO LICENSE No. 28307
NEW JERSEY PROFESSIONAL LAND SURVEYOR

CENTER SQUARE ROAD
COUNTY ROUTE No. 622
(REIGHT-OF-WAY VARIES)

N\F BL 3 LOT 13 — N\F BL 3 LOT 12 — N\F BL 3 LOT 11

APPROVED AUG 2 8 1998
SUBDIVISION Date App.
GLOUCESTER COUNTY PLANNING BOARD
on basis that SUBDIVISION conforms all terms required under review resolution.
File No. WW-0249-Final

RECEIVED
AUG 11 1998
GLOUCESTER COUNTY

ALL DOCUMENTS PREPARED BY PENNONI ASSOCIATES ARE INSTRUMENTS OF SERVICE IN RESPECT TO THE PROJECT. THEY ARE NOT TO BE USED OR REPRODUCED IN WHOLE OR IN PART, FOR DESIGNS BY OWNER OR OTHERS OR EXTENSIONS OF THE PROJECT OR ON ANY OTHER PROJECT, ANY REUSE, WITHOUT WRITTEN VERIFICATION OR ADAPTATION BY PENNONI ASSOCIATES FOR THE SPECIFIC PURPOSE INTENDED WILL BE AT OWNER'S SOLE RISK AND WITHOUT LIABILITY OR LEGAL EXPOSURE TO PENNONI ASSOCIATES, AND OWNER SHALL INDEMNIFY AND HOLD HARMLESS PENNONI ASSOCIATES FROM ALL CLAIMS, DAMAGES, LOSSES AND EXPENSES ARISING OUT OF OR RESULTING THEREFROM

NO.	DATE	REVISIONS	BY
1	7/31/98	ADD SIGHT TRIANGLES	MM
2	8/19/98	GENERAL REVISIONS	MM

Pennoni

Pennoni Associates Inc.
Consulting Engineers
515 Grove Street
Haddon Heights, N.J. 08035

POPLAR POINT AT WEATHERBY
BLOCK 3, LOTS 10, 11, 12, 13 & 15
WOOLWICH TOWNSHIP, GLOUCESTER COUNTY, NEW JERSEY
SUBDIVISION PLAN - PHASE II
SUMMIT VENTURES, L.L.C.
1920 FRONTAGE ROAD
CHERRY HILL, NEW JERSEY

JOB NO. SMMT 96H3.002.01
SHEET 1 OF 1
SCALE 1"=50'
DRAWN BY MM
DATE 6/01/98
APPROVED
DRAWING NO. S0805

SMMT 96H3.002.01